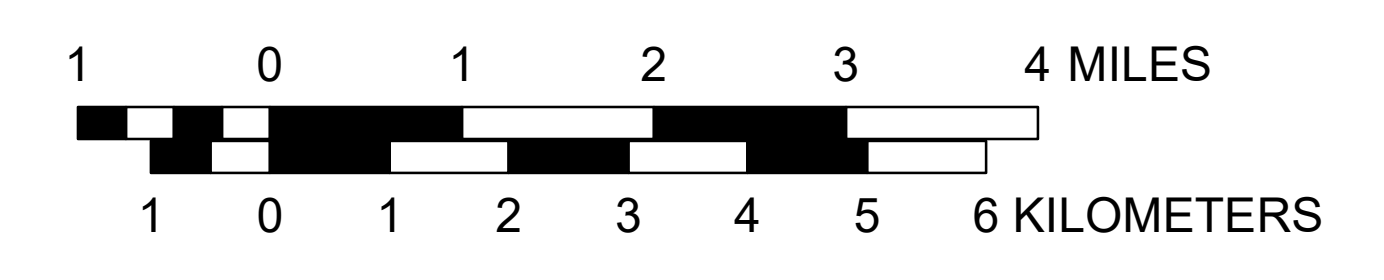
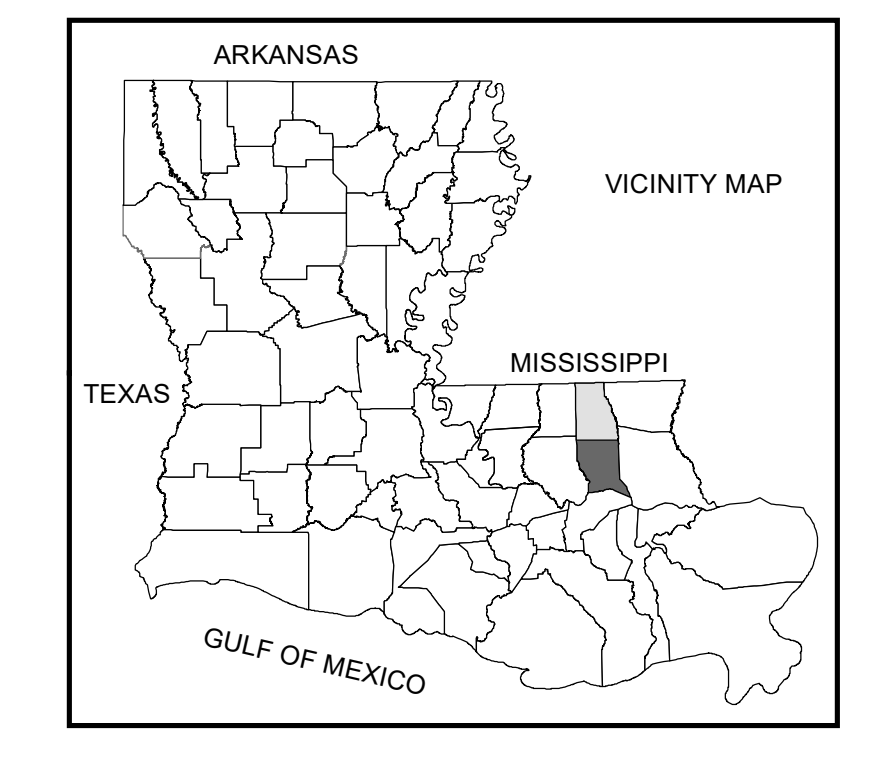



- Existing State Highway System to Remain
- State Highways Proposed for Transfer to Local Government Roadway System
- State Highways Transferred to Local Government Roadway System
- State Highways to be Transferred Under Existing Agreements with Local Government
- Local Roads with Existing Agreements for Transfer to State Highway System
- Proposed State Highway Construction with Existing Agreements
- Local Roads Proposed for Transfer to State Highway System
- Proposed State Highway Construction
- Local Government Roadway System
- State System Ferries
- Bridges Proposed for Transfer
- Movable Bridges Proposed for Transfer
- Water Bodies
- City Limits
- Urbanized Areas
- Urban Areas



1:63,360

RIGHT - SIZE THE STATE HIGHWAY SYSTEM TANGIPAHOA PARISH SOUTH SECTION LOUISIANA

MAP UPDATED APRIL 2021
POPULATION FROM 2010 CENSUS

PREPARED BY THE
**DEPARTMENT OF TRANSPORTATION AND DEVELOPMENT
OFFICE OF MULTIMODAL PLANNING**

IN COOPERATION WITH THE
**U.S. DEPARTMENT OF TRANSPORTATION
FEDERAL HIGHWAY ADMINISTRATION**

**INFORMATION PORTRAYED ON THIS
MAP REFLECTS THE STATE HIGHWAY
SYSTEM AS OF APRIL 2021**

THIS MAP HAS BEEN PREPARED BY THE LOUISIANA DEPARTMENT OF TRANSPORTATION AND DEVELOPMENT OFFICE OF MULTIMODAL PLANNING IN COOPERATION WITH THE U.S. DEPARTMENT OF TRANSPORTATION FEDERAL HIGHWAY ADMINISTRATION.

PRINTED COPIES OF THIS MAP ARE AVAILABLE FOR PURCHASE AT A LIMITED COST. FOR INFORMATION, CONTACT THE DEPARTMENT OF TRANSPORTATION AND DEVELOPMENT SECTION OF ENTERPRISE SUPPORT SERVICES, 700 N. BELL BLVD., BATON ROUGE, LA 70804-0045. (504) 386-1000 OR (504) 386-1001.

DATA ON THIS MAP WAS PREPARED BY GIS PROFESSIONALS INTERNO FOR INTERNAL PURPOSES USE ONLY. ALTHOUGH THIS DATA IS NOT SURVEY GRADE, IT HAS BEEN SUBJECT TO MANY PROPOSALS TESTS. ALL THE EXCELLENT RESULTS - NO WARRANTY, EXPRESSED OR IMPLIED, IS MADE AS TO THE ACCURACY OF THE DATA. THE USER SHALL BE RESPONSIBLE FOR THE ACCURACY OF THE DATA. THE USER SHALL BE RESPONSIBLE FOR ANY MODIFICATIONS OR CORRECTIONS THAT MAY BE MADE.

PROJECTION: NAD 83 UTM ZONE 18N
Datum: North American Datum of 1983
Scale: 1:63,360
Units: Meter
Horizontal Datum: North American Datum of 1983